



Complete Pain Care LLC
...helping you return to you!

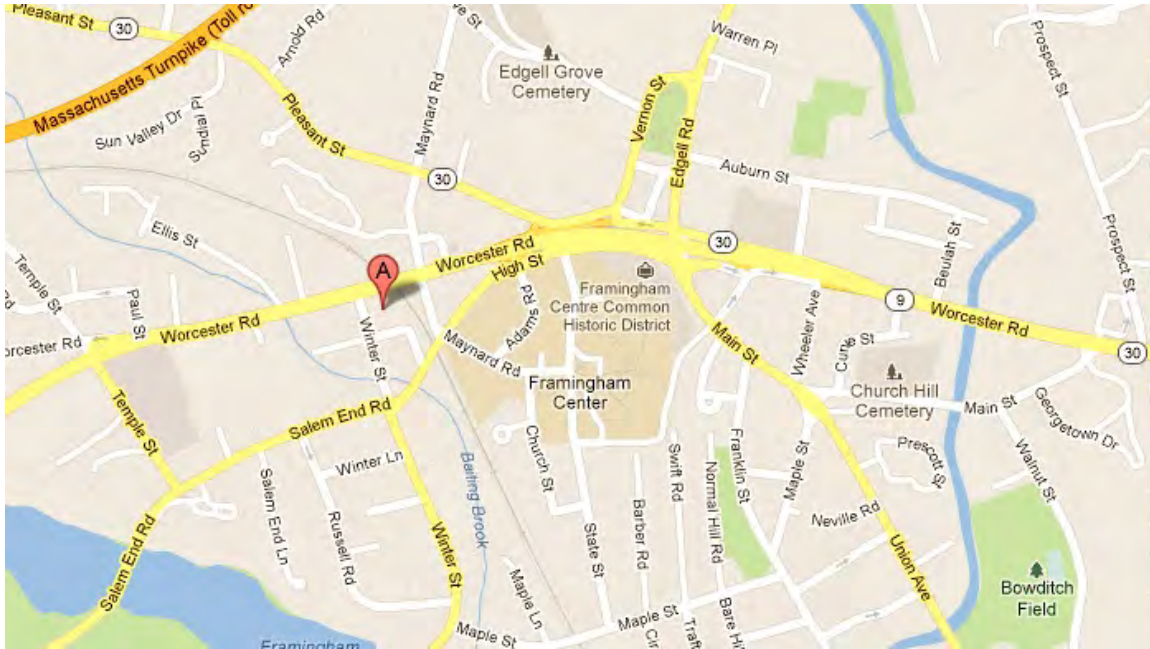
LOCATIONS AND DIRECTIONS

MAIN CLINIC: FRAMINGHAM

1094 Worcester Road (Route 9), Framingham, MA 01702

(508) 665-4344 (office)

(508) 463-4444 (fax)



From the Mass Turnpike (I-90 E or W):

- Take EXIT 12 toward Framingham then merge onto WORCESTER RD/ROUTE 9 EAST.
- Continue on WORCESTER RD/ROUTE 9 EAST for approx. 2.5 miles.
- Look for WINTER ST., which is just past the Metro Credit Union building.
- Turn Right after WINTER ST., turn right into the next driveway
- Watch for sign: Complete Pain Care; pull into parking lot. Door sign says: Framingham Orthopedic Associates and Dr. Janet Pearl. Enter the building, and continue to the second set of windows to check in.

From Route 9 East:

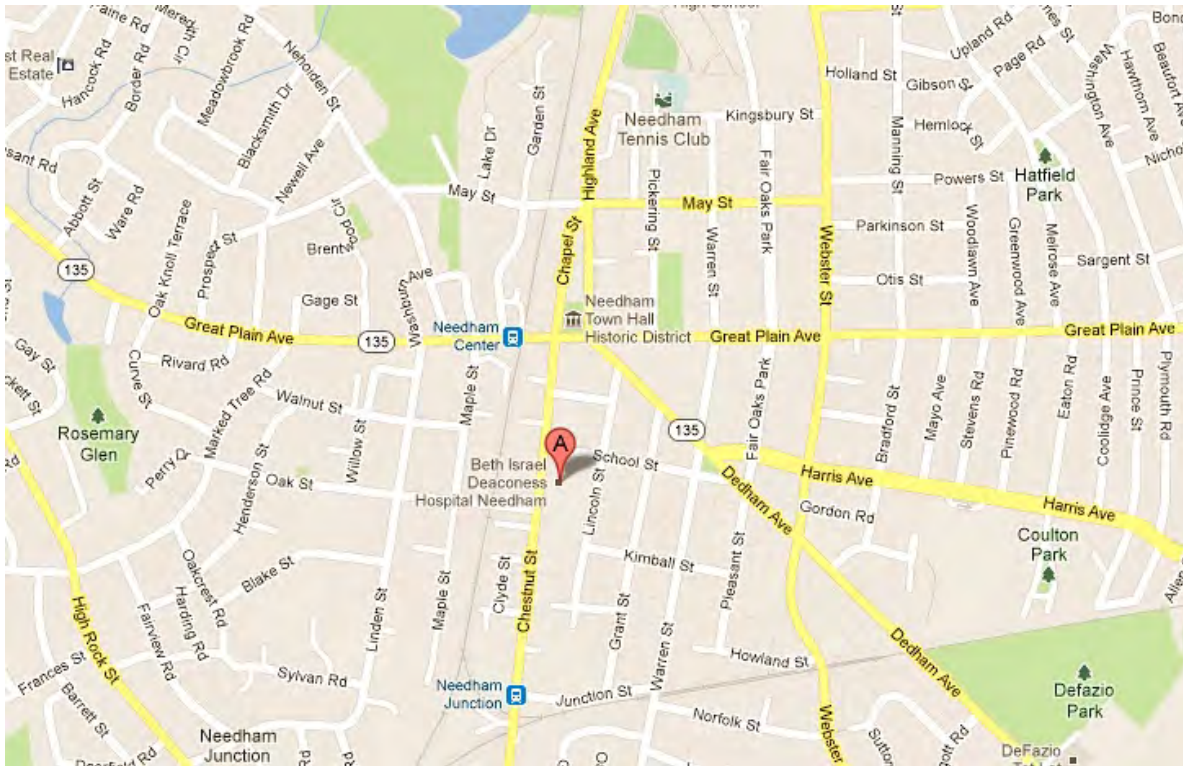
- Look for WINTER ST., which is just past the Metro Credit Union building.
- Turn Right after WINTER ST., turn right into the next driveway
- Watch for sign: Complete Pain Care; pull into parking lot. Door sign says: Framingham Orthopedic Associates and Dr. Janet Pearl. Enter the building, and continue to the second set of windows to check in.

From Route 9 West:

- Turn slight right onto OLD WORCESTER ROAD (right after McDonalds).
- Take the 1st left onto TEMPLE ST.
- Turn left onto WORCESTER RD/ROUTE 9 EAST.
- Continue on WORCESTER RD/ ROUTE 9 EAST for approx. 1/2 mile. Look for WINTER ST., which is just past the Metro Credit Union building.
- Right after WINTER ST., turn right into the next driveway
- Watch for sign: Complete Pain Care; pull into parking lot. Door sign says: Framingham Orthopedic Associates and Dr. Janet Pearl. Enter the building, and continue to the second set of windows to check in.

BETH ISRAEL DEACONESS HOSPITAL – NEEDHAM LOCATION

148 Chestnut Street Needham, MA 02492



From the North, West and East:

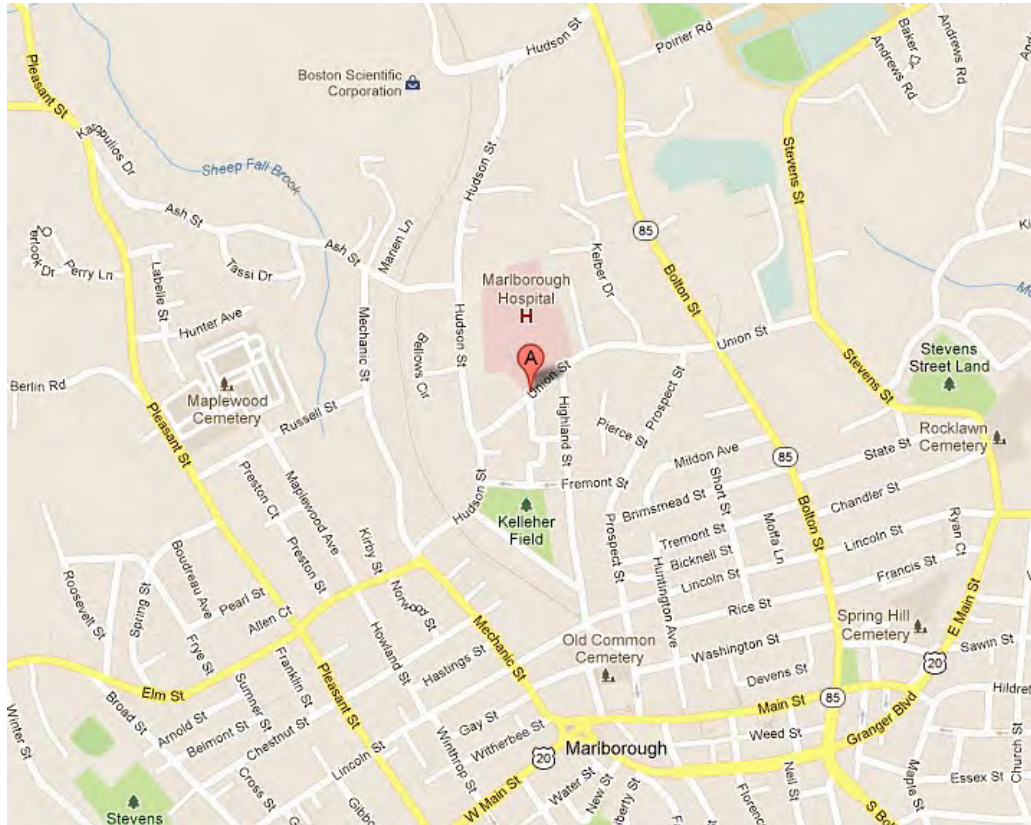
- Take ROUTE 128 SOUTH to EXIT 19B.
- Proceed on HIGHLAND AVENUE for approximately 1.5 miles.
- Bear Right onto CHAPEL STREET.
- Cross GREAT PLAIN AVENUE onto CHESTNUT STREET.
- Follow CHESTNUT STREET for two blocks.
- Beth Israel Deaconess Hospital - Needham is on the left, past the fire station and intersection with School Street.

From the South:

- Take ROUTE 128 NORTH to EXIT 17.
- Turn Right onto ROUTE 135.
- Proceed approximately 1.6 miles along DEDHAM AVENUE (ROUTE 135).
- Bear Left onto SCHOOL STREET and follow to end at CHESTNUT STREET.
- Beth Israel Deaconess Hospital - Needham is on the left.

MARLBOROUGH HOSPITAL LOCATION

157 Union Street, Marlborough, MA 01752



From I-495:

- Take EXIT 25A toward HUDSON, ROUTE 85 SOUTH.
- Take 85 SOUTH (BOLTON STREET) to Marlborough, passing the Marlborough Police Headquarters.
- At the next set of lights, turn Right onto UNION STREET.
- Marlborough Hospital is ½ mile ahead on the Right.

From the Mass. Turnpike East:

- Take EXIT 11A to I-495 NORTH.
- Take EXIT 25A toward HUDSON, ROUTE 85 SOUTH.
- Take 85 SOUTH (BOLTON STREET) to Marlborough, passing the Marlborough Police Headquarters.
- At the next set of lights, turn Right onto Union Street.
- Marlborough Hospital is ½ mile ahead on the Right.

From the Mass. Turnpike West:

- Take EXIT 12, ROUTE 9 WEST.
- Take ROUTE 9 to ROUTE 85 NORTH.
- Cross ROUTE 20 in Marlborough and proceed to the second set of lights.
- Take a Left onto UNION STREET. Marlborough Hospital is ½ mile ahead on the right.

From I-290:

- Take the ROUTE 85 (BOLTON STREET) exit.
- Take ROUTE 85 SOUTH to Marlborough, passing the Marlborough Police Headquarters.
- At the next set of lights, turn Right onto UNION STREET.
- Marlborough Hospital is ½ mile ahead on the right.

From Route 20:

- Take ROUTE 20 to ROUTE 85 NORTH (BOLTON STREET).
- At the third set of lights, take a Left onto UNION STREET.
- Marlborough Hospital is ½ mile ahead on the right.